

**GEOTAGGED PHOTOS**

**BUILT ENVIRONMENT  
WITH RAMPS/LIFTS FOR  
EASY ACCESS TO  
CLASSROOMS**

### 7.1.7 Ramps and Lifts



**Fig.1: Elevation of Main Building where ramps and lifts are available**



**Fig .2: lift facility in Main Building**



**Fig .3: Ramp in Main Building**



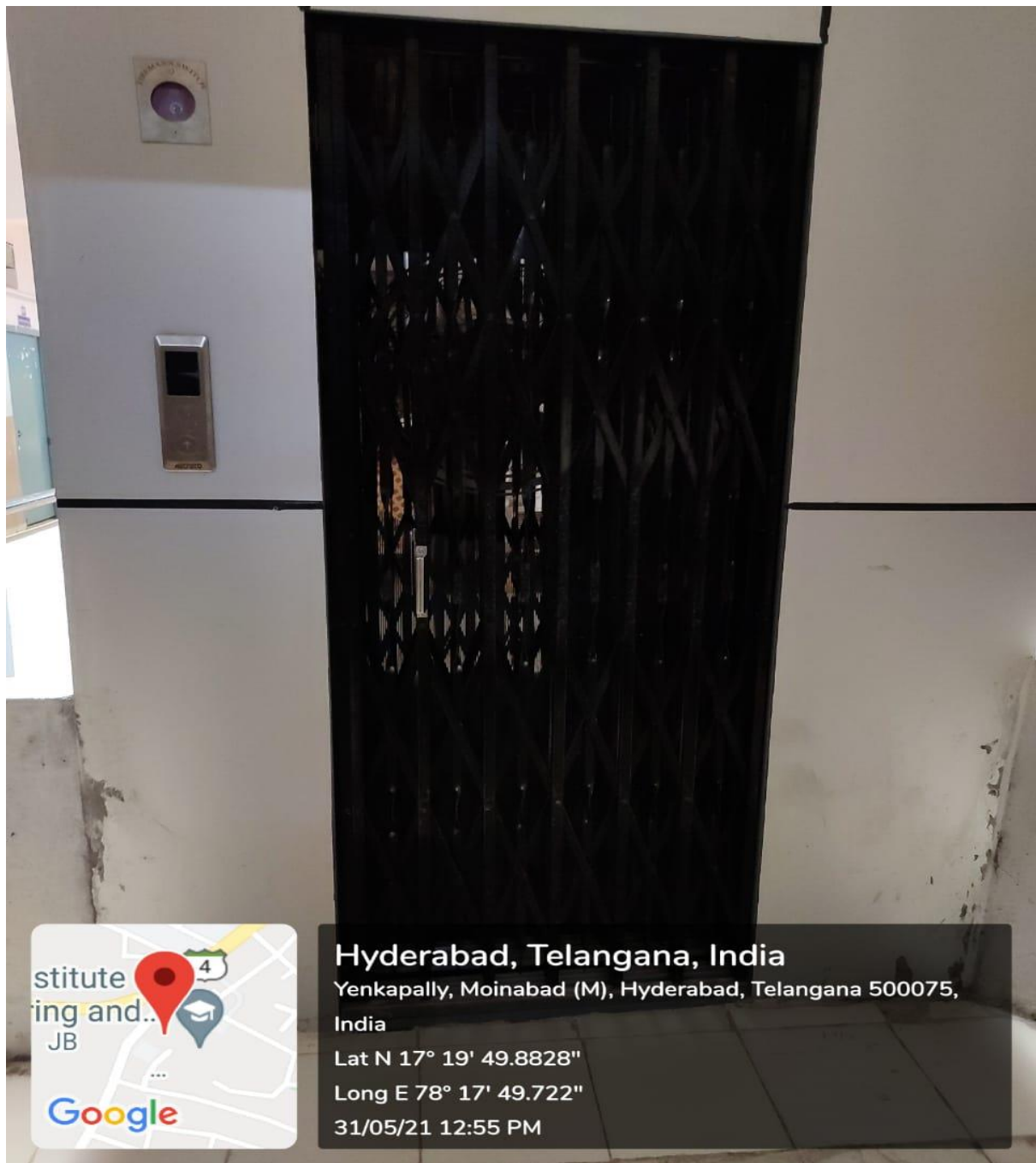
**Fig.4 Elevation of Admin Building**




**Fig.5: lift facility in Admin Building**



**Fig.6: Elevation of I year Building**



**Fig.7: lift facility in I year Building**



**Fig.8 Ramp in I year Building**

**GEOTAGGED PHOTOS**

**DISABLED FRIENDLY  
WASHROOMS**



**Fig 9 Disabled Friendly Washrooms**



**Fig 10 Ramp Towards Washroom**



**Fig 11 Ramp Towards Washroom**

**GEOTAGGED PHOTOS**

**SIGNAGE INCLUDING  
TACTILE PATH, LIGHTS,  
DISPLAY BOARDS AND  
SIGNPOSTS**

## 7.1.7 Signage

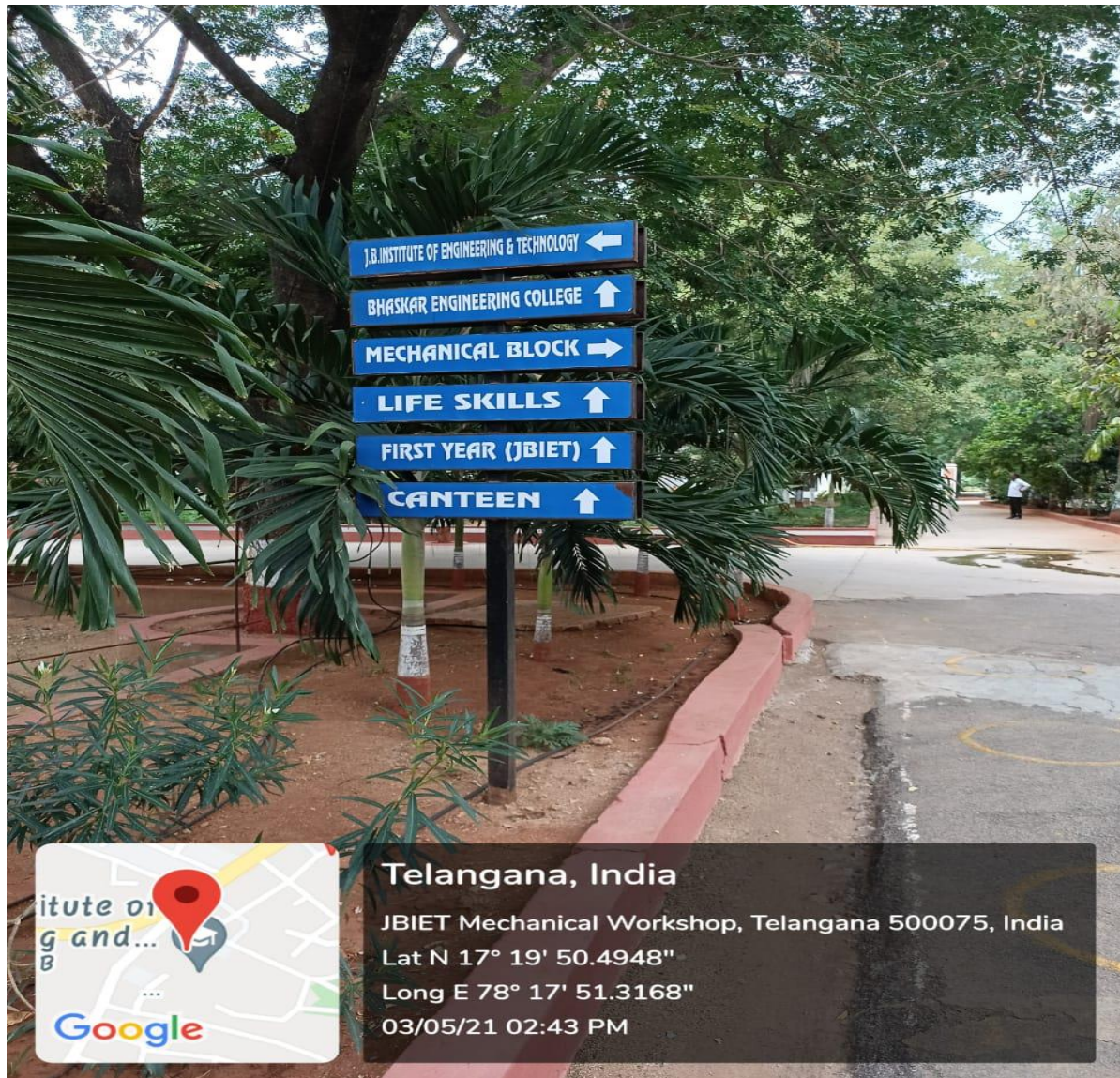
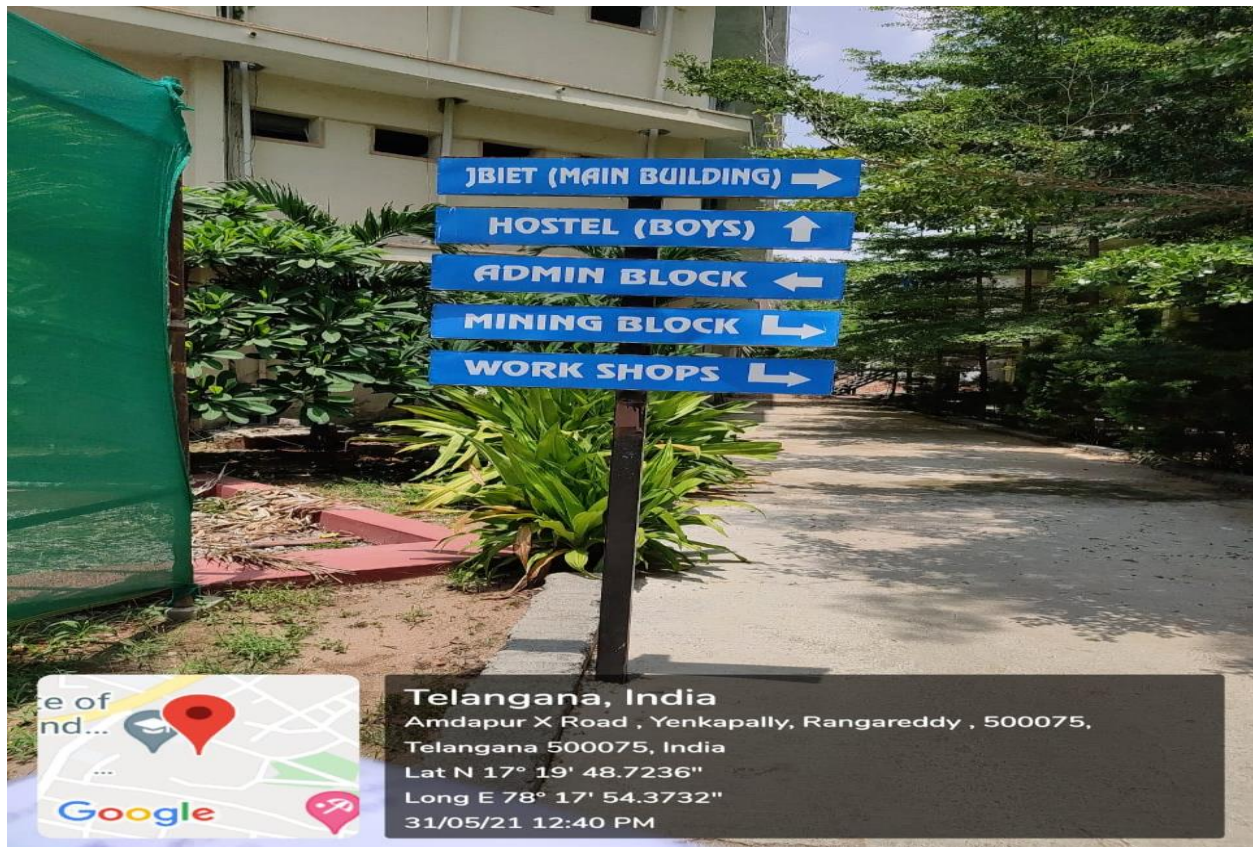


Fig .12 Sign Board Showing direction of different Blocks/building



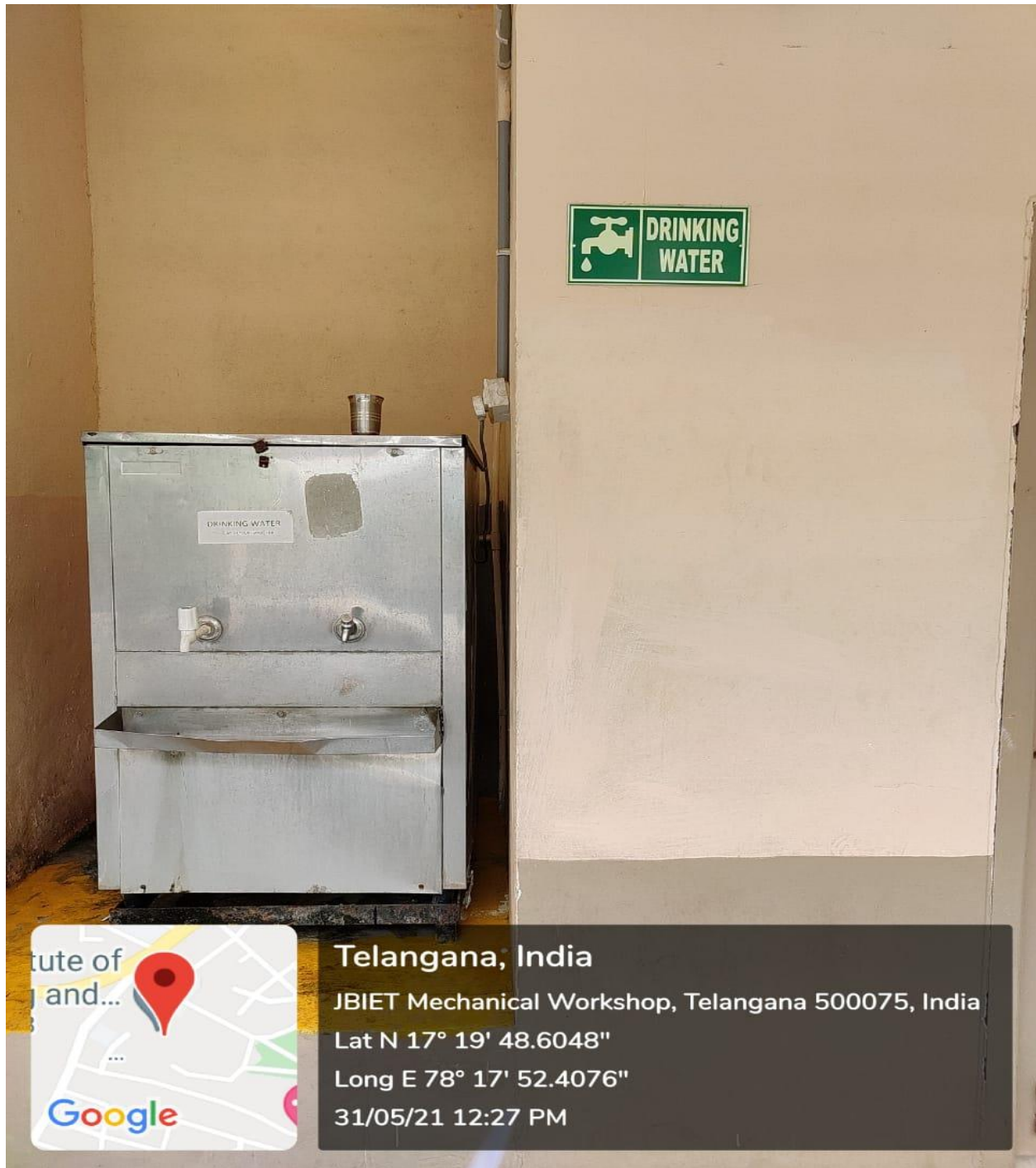
**Fig.13 Sign Board Showing direction of different Blocks/building**



**Fig.14 Sign Board Showing direction of different Blocks/building**



**Fig.15 Caution Sign Board**




**Fig.16 Sign Board Showing of Drinking Water**

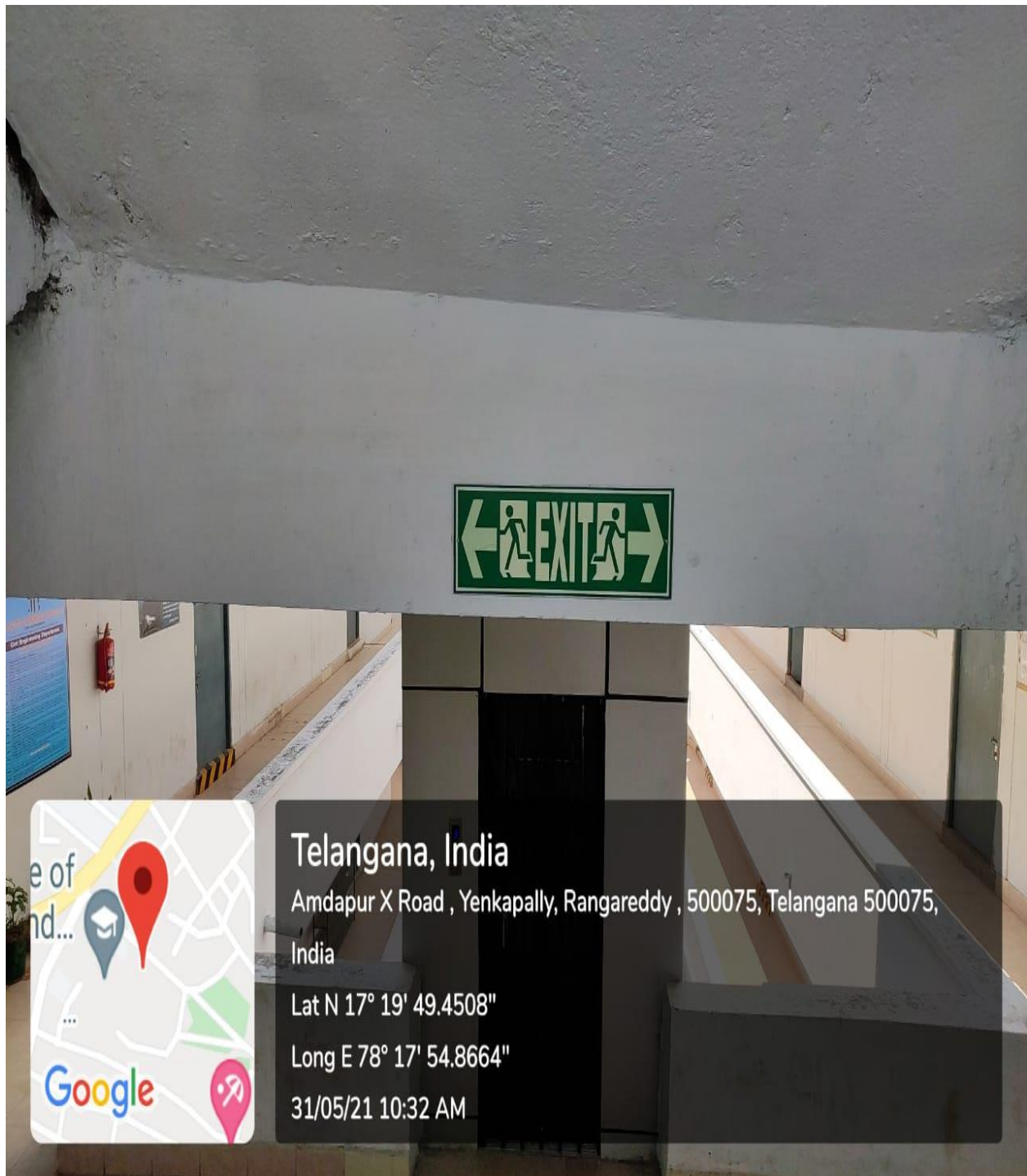


JBLET, Telangana 500075, India  
Lat N 17° 19' 48.5544"  
Long E 78° 17' 52.6092"  
22/06/21 04:30 PM

**Fig.17 Sign Board Showing Fire Extinguisher**



**Fig.18 Sign Board Showing**

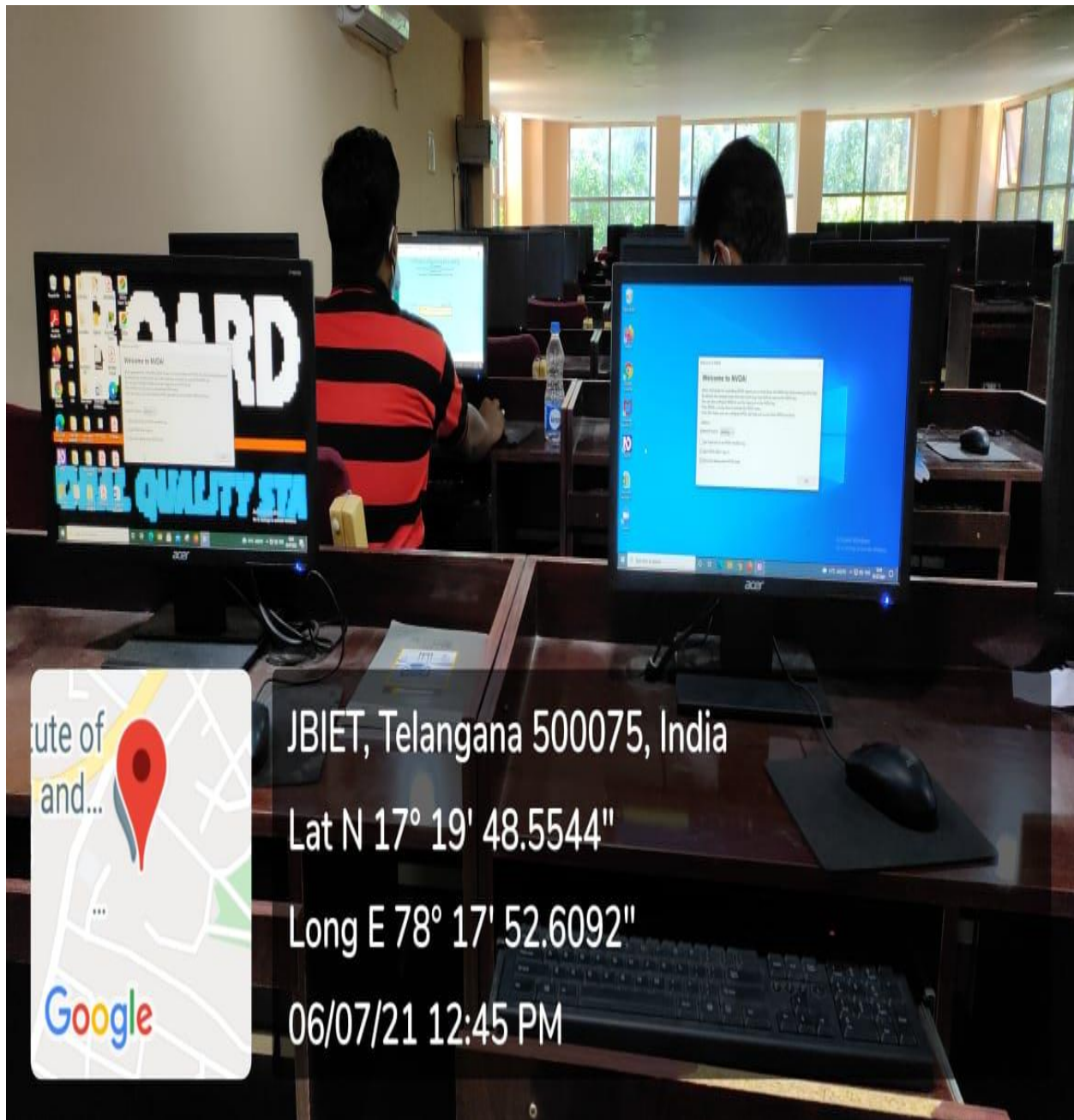


**Fig.19 Sign Board Showing Exit in case of emergency**

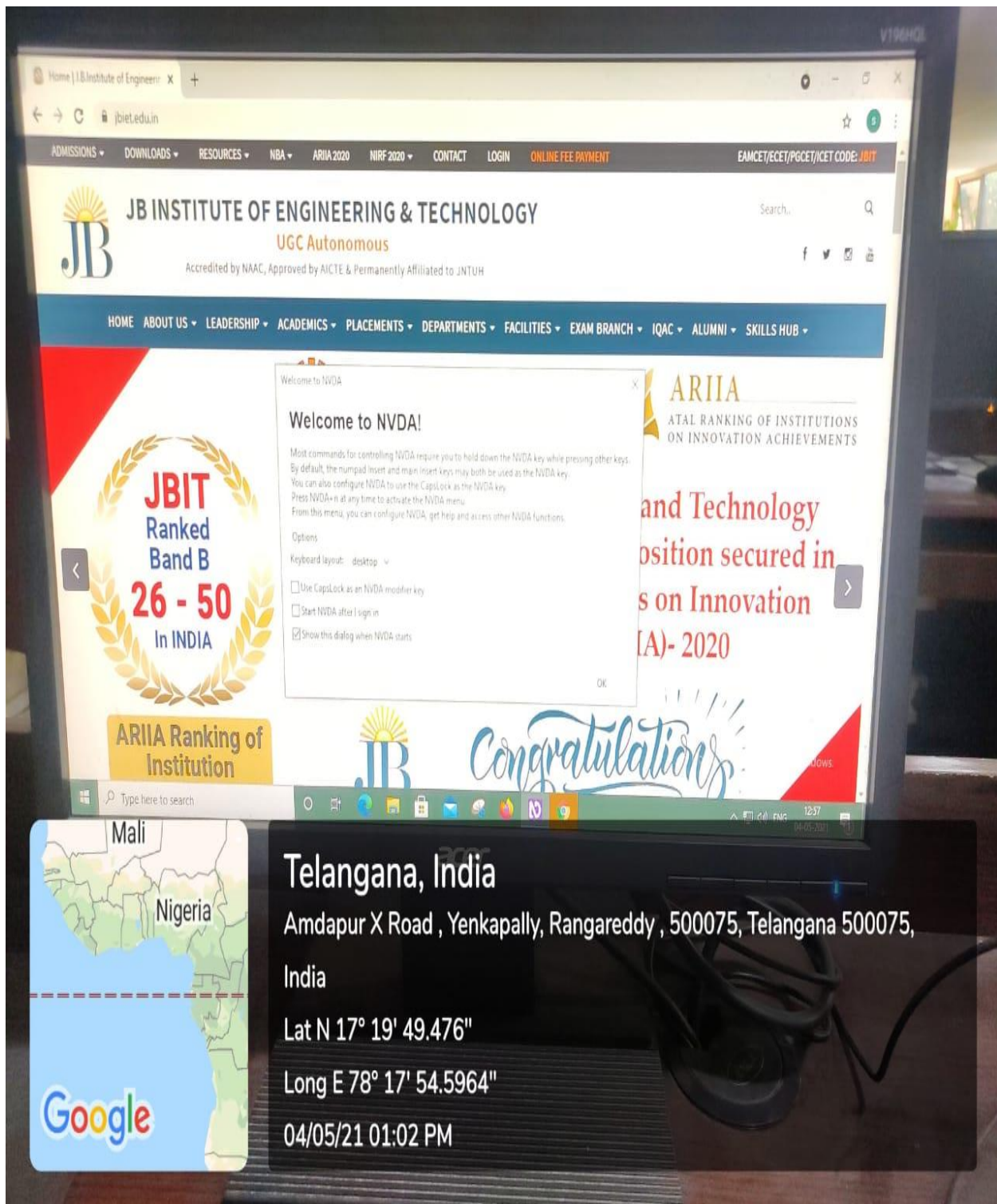
**GEOTAGGED PHOTOS**

**ASSISTIVE TECHNOLOGY  
AND FACILITIES FOR  
PERSONS WITH  
DISABILITIES  
( DIVYANGJAN)**

### 7.1.7 Assistive Technology and Facilities for Person with Disabilities



**Fig 20 Screen reading Software**



**Fig 21 Screen reading Software**

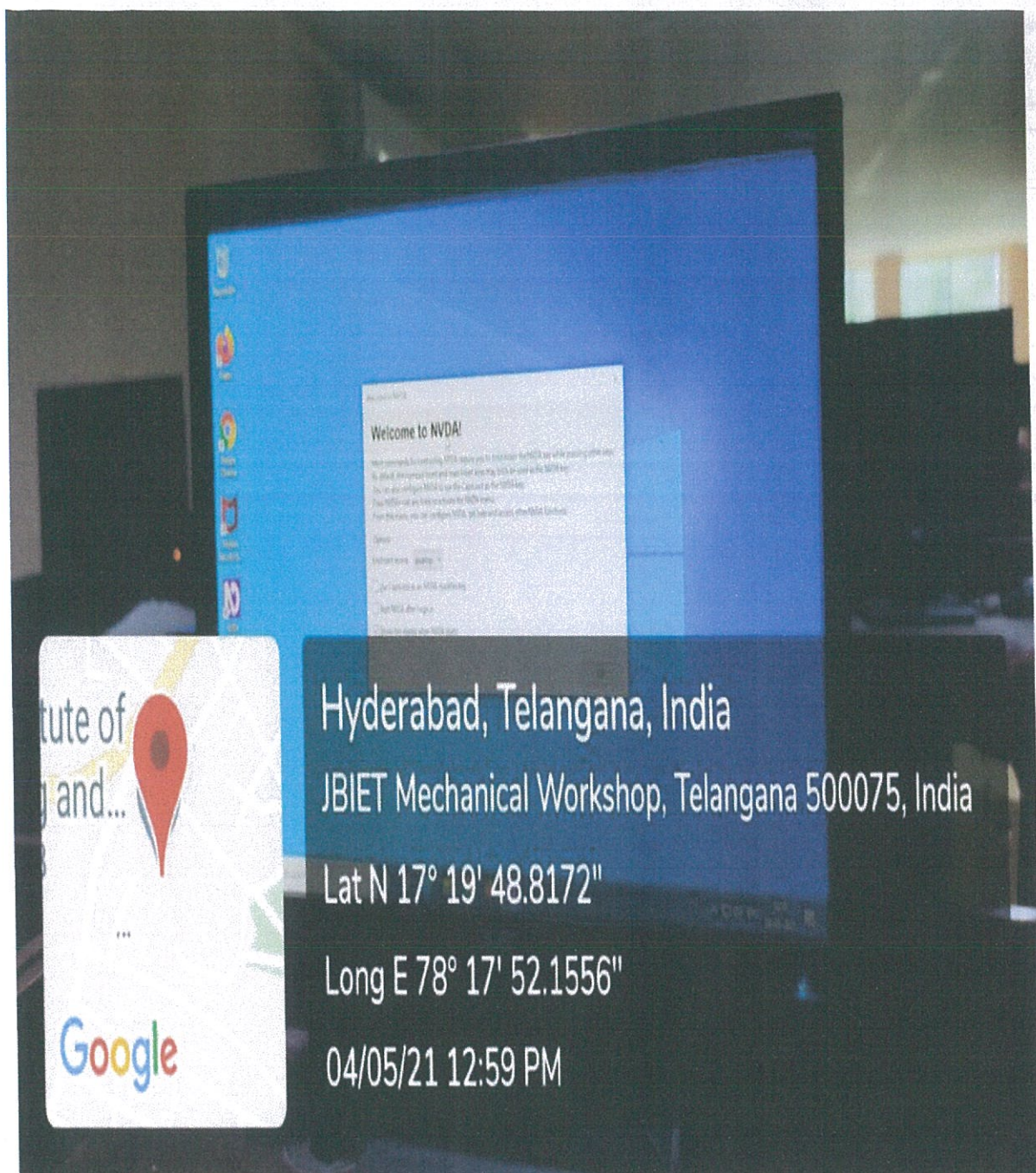




Fig 22 Screen reading Software



  
**PRINCIPAL**  
**J.B. INSTITUTE OF**  
**ENGINEERING & TECHNOLOGY**  
 Bhaskar Nagar, Yenkapally (V)  
 Moinabad (M), R.R. Dist.-500 075.